

**PUBLIC RIGHT OF WAY EVIDENCE FORM**

**Important Note**

The object of this enquiry is simply to reach the truth of the matter, whatever it may be. Witnesses are therefore asked to answer the questions as fully as possible and not to keep back any information, whether for or against the public status claim. This is of particular importance if the information is to be of real value in establishing the status of the way.

Name of witness..... J. REAY .....  
(Block Capitals please)

Address .....  
(Block Capitals please) .....

Telephone No. ....

Date of Birth ..... Occupation .....

Description of way (include grid references if known):-  
From FOOTPATH 3 INGESTRE TO  
To FOOTPATH 0.162.7 B STOLDFE

\* Please delete as appropriate

1. How many years have you known the way? 12

2.(a) Do you believe the way to be a public right of way? ~~\*YES/NO~~

(b) If so, is the way  
(i) a footpath? (pedestrians only) ~~\*YES/NO~~

(ii) a bridleway? (pedestrians, horse riders and pedal cyclists) ~~\*YES/NO~~

(iii) a by-way open to all traffic? (all uses including vehicles) ~~\*YES/NO~~

3. How wide is the way?  
7 YARDS APPROX

4. Have you used the above way?

~~\*YES/NO~~

If so: (a) During which years?

(b) Where were you going from/to?

(c) For what purpose? (eg work, pleasure)

(d) How many times a year? (eg daily) 10-20

(e) By what means? (eg on foot, horseback, BIKE motor vehicle etc)

(f) Please show the route of the way used on the attached plan.

1988-99  
TIXALL → HIXON

---

5.(a) Has the way always been on the same route?

~~\*YES/NO~~

(b) If not, please give details of original route, date of diversion and show details on a plan.

---

6. Have there, to your knowledge, ever been on the way any stiles or gates?

~~\*YES/NO~~

If so, state (with details of location) where the stiles or gates stood.

---

7.(a) Were you working for any owner or tennant of land crossed by the way at the time when you used it.

~~\*YES/NO~~

(b) If so, give particulars and say whether you received any instructions from the owner/tennant as to the use of the way by the public? If so, what were they?

---

8.(a) Have you ever been stopped or turned back when using the way or do you know, or have you heard, of anyone else having been prevented from using the route?

~~\*YES/NO~~

(b) If so, please give particulars.

---

9.(a) Were you ever told by any owner or tenant of the land crossed by the way, or by anyone in their employment, that the way was not public?

~~\*YES/NO~~

(b) If so, give particulars and dates.

10.(a) Have you ever known of any locked gate or obstruction to the way?

~~\*YES/NO~~

(b) If so, state when and where and show its approximate position on the attached plan.

11.(a) Have you ever seen notices such as 'Private', 'No Road', 'No Thoroughfare' or 'Trespassers will be Prosecuted', on or near the way?

~~\*YES/NO~~

(b) If so, state what the notices said and show their approximate position on a plan.

12.(a) Have you ever been given permission to use the way?

~~\*YES/NO~~

(b) If so, by whom?

13. Can you give any further particulars about the way (continue on a separate sheet of paper if necessary).

14. Would you be prepared to give evidence of your use of the way at a public inquiry or in a court of law, if necessary?

\*YES/NO

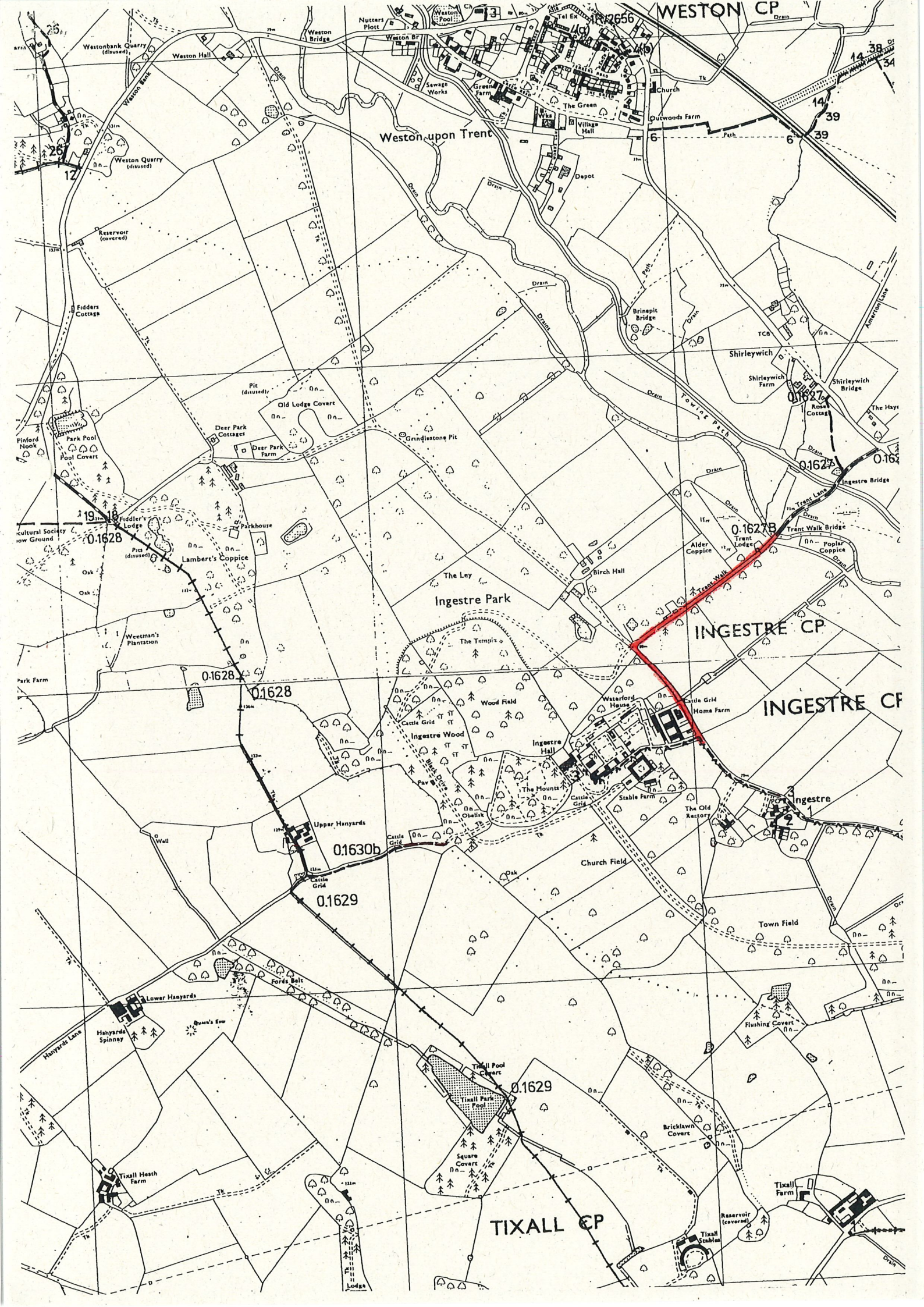
I certify that, to the best of my knowledge and belief, the facts I have stated are true.

Signature ..... *J. Reay* .....

Person taking this statement ..... *J. Reay* .....

Date ..... *3/5/99* .....





WESTON CP

Weston-upon Trent

Ingestre Park

INGESTRE CP

INGESTRE CP

TIXALL CP

Westonbank Quarry (disused)

Weston Quarry (disused)

Weston Hall

The Green

Fidders Cottage

Old Lodge Covert

Grindstone Pit

Shirleywich

Shirleywich Farm

Fidders Lodge

Lambert's Coppice

The Ley

Birch Hall

Alder Coppice

Shirleywich Bridge

The Temple

Ingestre Wood

Ingestre Hall

Castle Grid Farm

Home Farm

Upper Hanyards

Cattle Grid

Church Field

Town Field

Lower Hanyards

Hanyards Spinney

Tixall Pool Covert

Tixall Park Pool

Square Covert

Flushing Covert

Bricklawn Covert

Tixall Farm

Tixall Lodge

12

19

10

11

12

0.1628

0.1628

0.1630b

0.1629

0.1629

0.1627

0.1627

0.1627b

0.1627b

0.1627

0.1627b

2656

14

39

6

39

14

39

6

39

6

39

6

39

6

39

6

39

6

39

6


39

6

39

6

39



**PUBLIC RIGHT OF WAY EVIDENCE FORM**

**Important Note**

The object of this enquiry is simply to reach the truth of the matter, whatever it may be. Witnesses are therefore asked to answer the questions as fully as possible and not to keep back any information, whether for or against the public status claim. This is of particular importance if the information is to be of real value in establishing the status of the way.

Name of witness..... MARTIN REAY .....  
(Block Capitals please)

Address .....  
(Block Capitals please)

Telephone No. 3 .....  
.....

Date of Birth ..... Occupation.....

Description of way (include grid references if known):-  
From FP3 INGESTRE PARISH  
To FP 0.1627B STOWE PARISH

\* Please delete as appropriate

1. How many years have you known the way? 10 YEARS - 12 YEARS

2.(a) Do you believe the way to be a public right of way? \*YES/~~NO~~

(b) If so, is the way  
(i) a footpath? (pedestrians only) ~~YES~~/NO

(ii) a bridleway? (pedestrians, horse riders and pedal cyclists) \*YES/~~NO~~

(iii) a by-way open to all traffic? (all uses including vehicles) ~~YES~~/NO

3. How wide is the way?  
6-8 METRES.

4. Have you used the above way?

\*YES/~~NO~~

If so: (a) During which years?

1988-1999

(b) Where were you going from/to?

PUBLIC ROAD AT INGESTRE TO

(c) For what purpose? (eg work, pleasure)

PLEASURE. HIXON etc.

(d) How many times a year? (eg daily)

20-30 TIMES PER YEAR.

(e) By what means? (eg on

foot, horseback,  
motor vehicle etc)

FOOT + CYCLE.

(f) Please show the route of  
the way used on the  
attached plan.

---

5.(a) Has the way always been on  
the same route?

\*YES/~~NO~~

(b) If not, please give details  
of original route, date of diversion and  
show details on a plan.

---

6. Have there, to your knowledge,  
ever been on the way  
any stiles or gates?

~~YES~~/NO

If so, state (with details  
of location) where the stiles  
or gates stood.

---

7.(a) Were you working for any  
owner or tennant of land  
crossed by the way at the time  
when you used it.

~~YES~~/NO

(b) If so, give particulars and say whether you received  
any instructions from the owner/tennant as to the  
use of the way by the public? If  
so, what were they?

---

8.(a) Have you ever been stopped or  
turned back when using the way  
or do you know, or have you heard,  
of anyone else having been prevented  
from using the route?

~~YES~~/NO

(b) If so, please  
give particulars.



9.(a) Were you ever told by any owner or tenant of the land crossed by the way, or by anyone in their employment, that the way was not public?

~~YES~~/NO

(b) If so, give particulars and dates.

10.(a) Have you ever known of any locked gate or obstruction to the way?

~~YES~~/NO

(b) If so, state when and where and show its approximate position on the attached plan.

11.(a) Have you ever seen notices such as 'Private', 'No Road', 'No Thoroughfare' or 'Trespassers will be Prosecuted', on or near the way?

~~YES~~/NO

(b) If so, state what the notices said and show their approximate position on a plan.

12.(a) Have you ever been given permission to use the way?

~~YES~~/NO

(b) If so, by whom?

13. Can you give any further particulars about the way (continue on a separate sheet of paper if necessary).

14. Would you be prepared to give evidence of your use of the way at a public inquiry or in a court of law, if necessary?

\*YES/~~NO~~

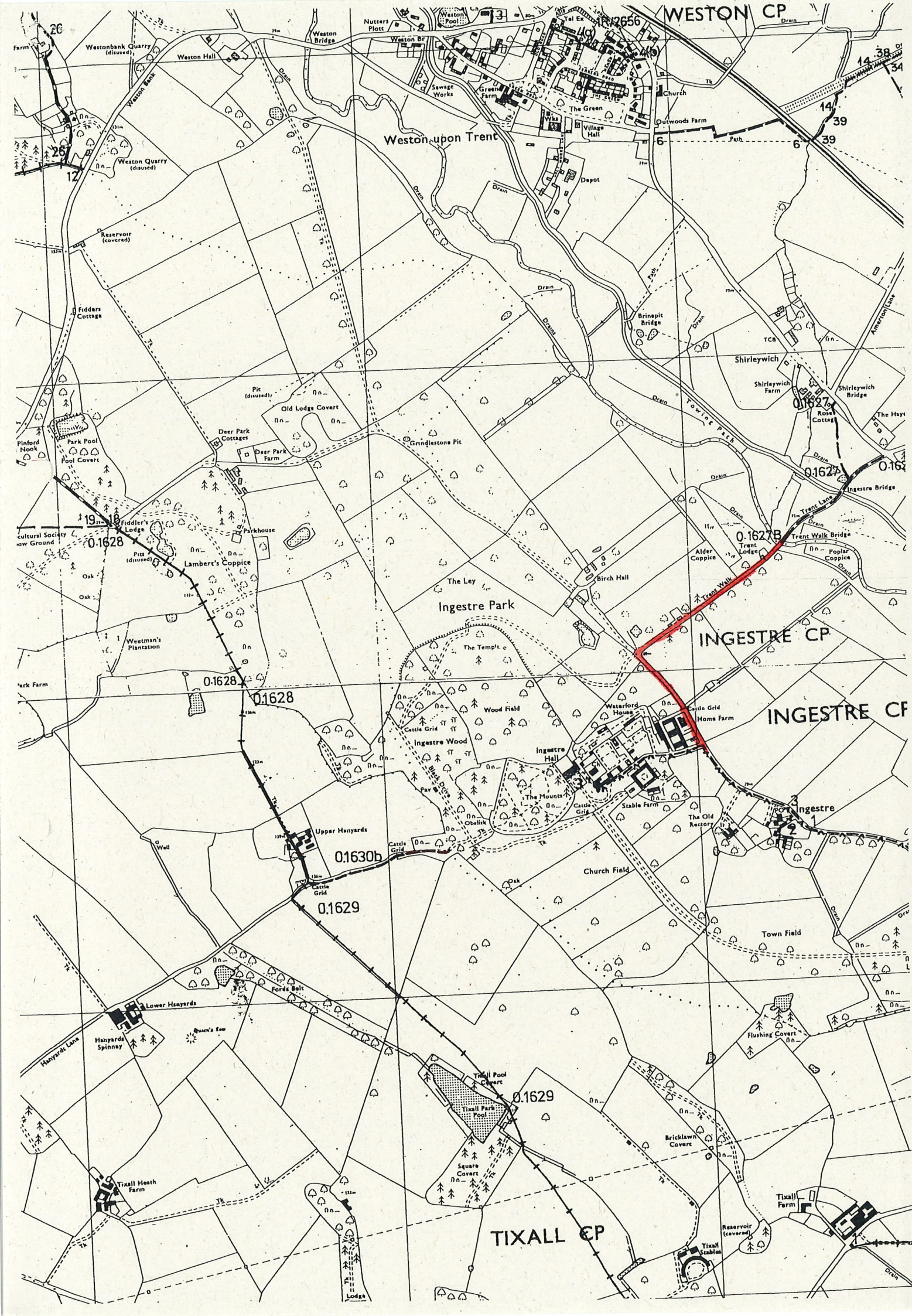
I certify that, to the best of my knowledge and belief, the facts I have stated are true.

Signature ..... *M. Reay* .....

Person taking this statement ..... *MARTIN REAY* .....

Date ..... *14/5/99* .....







PUBLIC RIGHT OF WAY EVIDENCE FORM

Important Note

The object of this enquiry is simply to reach the truth of the matter, whatever it may be. Witnesses are therefore asked to answer the questions as fully as possible and not to keep back any information, whether for or against the public status claim. This is of particular importance if the information is to be of real value in establishing the status of the way.

Name of witness..... MR IAN L. HODGSON  
(Block Capitals please)

Address .....  
(Block Capitals please)

Telephone No. ....

Date of Birth ..... Occupation .....

Description of way (include grid references if known):-  
From TRENT WALK RIVER TRENT BRIDGE (GR SJ983253)  
To FOOTPATH 3 (PUBLIC ROAD) SE OF HOME FARM (GR SJ980247)

\* Please delete as appropriate

1. How many years have you known the way? 1 YEAR

2.(a) Do you believe the way to be a public right of way? \*YES/NO

- (b) If so, is the way
(i) a footpath? (pedestrians only) \*YES/NO
(ii) a bridleway? (pedestrians, horse riders and pedal cyclists) \*YES/NO
(iii) a by-way open to all traffic? (all uses including vehicles) \*YES/NO

3. How wide is the way? AROUND 20 FT.

4. Have you used the above way?

\*YES/~~NO~~

If so: (a) During which years?

1998

(b) Where were you going from/to?

TRENT & MERSEY CANAL / TIXALL

(c) For what purpose? (eg work, pleasure)

(d) How many times a year? (eg daily)

OCCASIONAL USE IN PLEASURE CYCLING

(e) By what means? (eg on

foot, horseback,  
motor vehicle etc)

CYCLE

(f) Please show the route of  
the way used on the  
attached plan.

---

5.(a) Has the way always been on  
the same route?

\*YES/~~NO~~

(b) If not, please give details  
of original route, date of diversion and  
show details on a plan.

---

6. Have there, to your knowledge,  
ever been on the way  
any stiles or gates?

\*~~YES~~/NO

If so, state (with details  
of location) where the stiles  
or gates stood.

---

7.(a) Were you working for any  
owner or tenant of land  
crossed by the way at the time  
when you used it.

\*~~YES~~/NO

(b) If so, give particulars and say whether you received  
any instructions from the owner/tenant as to the  
use of the way by the public? If  
so, what were they?

---

8.(a) Have you ever been stopped or  
turned back when using the way  
or do you know, or have you heard,  
of anyone else having been prevented  
from using the route?

\*~~YES~~/NO

(b) If so, please  
give particulars.

9.(a) Were you ever told by any owner or tenant of the land crossed by the way, or by anyone in their employment, that the way was not public?

\*YES/NO

(b) If so, give particulars and dates.

10.(a) Have you ever known of any locked gate or obstruction to the way?

\*YES/NO

(b) If so, state when and where and show its approximate position on the attached plan.

11.(a) Have you ever seen notices such as 'Private', 'No Road', 'No Thoroughfare' or 'Trespassers will be Prosecuted', on or near the way?

\*YES/NO

(b) If so, state what the notices said and show their approximate position on a plan.

12.(a) Have you ever been given permission to use the way?

\*YES/NO

(b) If so, by whom?

13. Can you give any further particulars about the way (continue on a separate sheet of paper if necessary).

14. Would you be prepared to give evidence of your use of the way at a public inquiry or in a court of law, if necessary?

\*YES/NO

I certify that, to the best of my knowledge and belief, the facts I have stated are true.

Signature

*I. L. Hodgson MCIT*

Person taking this statement

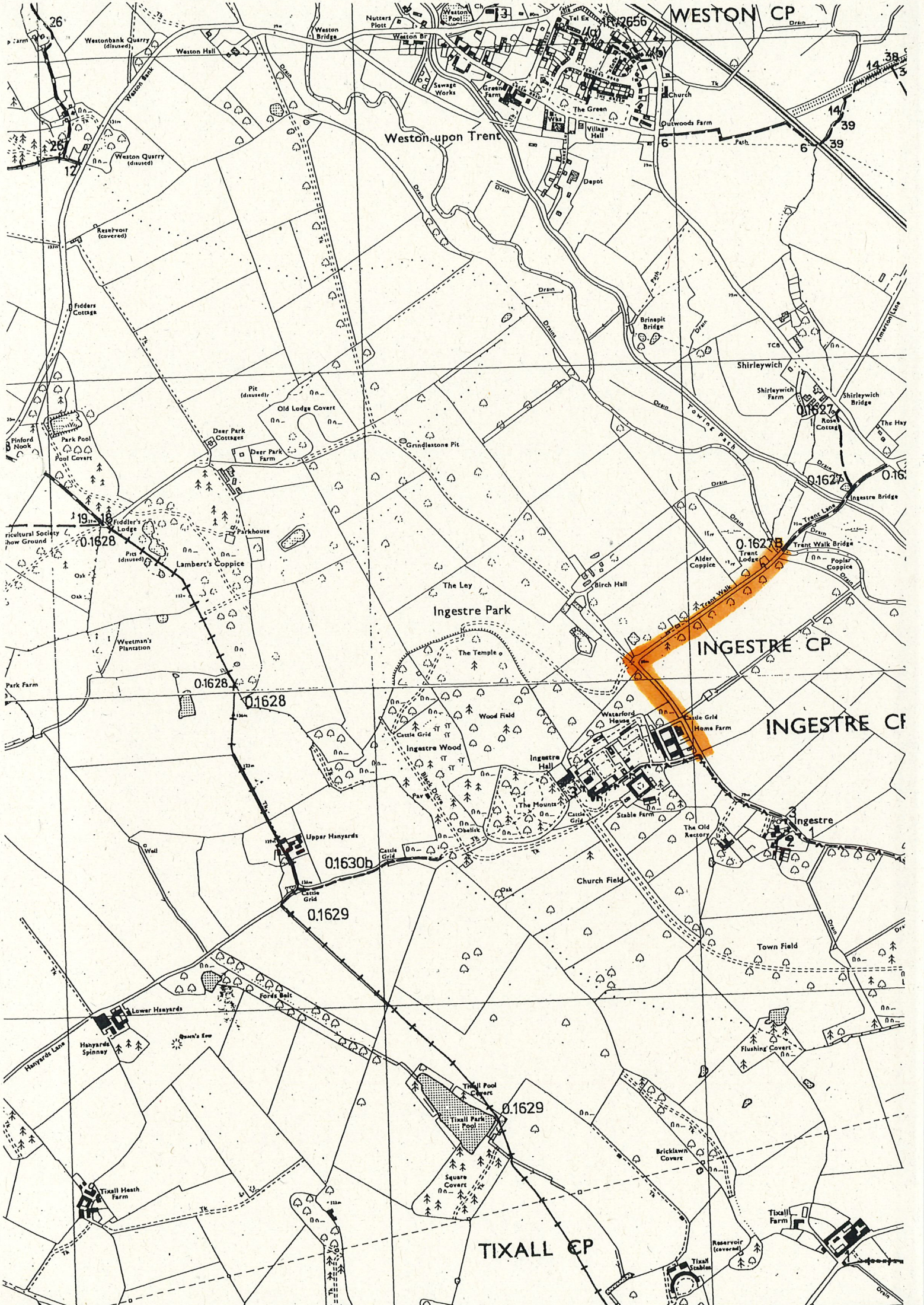
*I. L. Hodgson*

Date

*4/6/99*







WESTON CP

Weston-upon Trent

INGESTRE CP

INGESTRE CP

TIXALL CP

Map labels include: Westonbank Quarry (disused), Weston Hall, Notters Plot, Weston Bridge, Weston Farm, Green Farm, The Green, Village Hall, Outwoods Farm, Church, Depot, Brinspit Bridge, Shirleywich, Shirleywich Farm, Shirleywich Bridge, The Hay, The Temple, Wood Field, Ingestre Wood, Ingestre Hall, The Mounts, Obelisk, Castle Grid, Home Farm, Stable Farm, Church Field, Town Field, Flushing Covert, Tixall Farm, Tixall Heath Farm, Tixall Stables, Reservoir (covered), Fiddlers Cottage, Deer Park Cottages, Deer Park Farm, Grindstone Pit, The Ley, Birch Hall, Waterford House, Castle Grid, Alder Coppice, Trent Lodge, Trent Walk, Trent Walk Bridge, Poplar Coppice, Fiddler's Lodge, Parkhouse, Lambert's Coppice, Westman's Plantation, Park Farm, Upper Haywards, Lower Haywards, Haywards Lane, Haywards Spinnery, Queen's Ewe, Tixall Farm, Tixall Heath Farm, Fiddlers Cottage, Pinford Nook, Park Pool, Park Covert, Agricultural Society Show Ground, Reservoir (covered), Weston Quarry (disused), Weston Bank, Weston Hall, Notters Plot, Weston Bridge, Weston Farm, Green Farm, The Green, Village Hall, Outwoods Farm, Church, Depot, Brinspit Bridge, Shirleywich, Shirleywich Farm, Shirleywich Bridge, The Hay, The Temple, Wood Field, Ingestre Wood, Ingestre Hall, The Mounts, Obelisk, Castle Grid, Home Farm, Stable Farm, Church Field, Town Field, Flushing Covert, Tixall Farm, Tixall Heath Farm, Tixall Stables, Reservoir (covered), Fiddlers Cottage, Deer Park Cottages, Deer Park Farm, Grindstone Pit, The Ley, Birch Hall, Waterford House, Castle Grid, Alder Coppice, Trent Lodge, Trent Walk, Trent Walk Bridge, Poplar Coppice, Fiddler's Lodge, Parkhouse, Lambert's Coppice, Westman's Plantation, Park Farm, Upper Haywards, Lower Haywards, Haywards Lane, Haywards Spinnery, Queen's Ewe, Tixall Farm, Tixall Heath Farm, Tixall Stables, Reservoir (covered).

